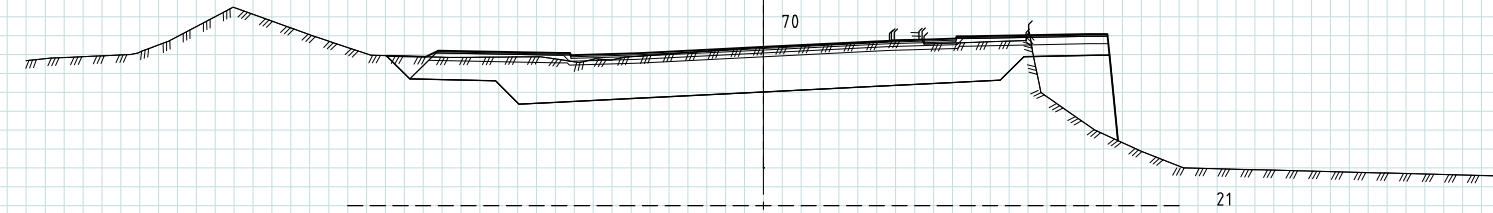
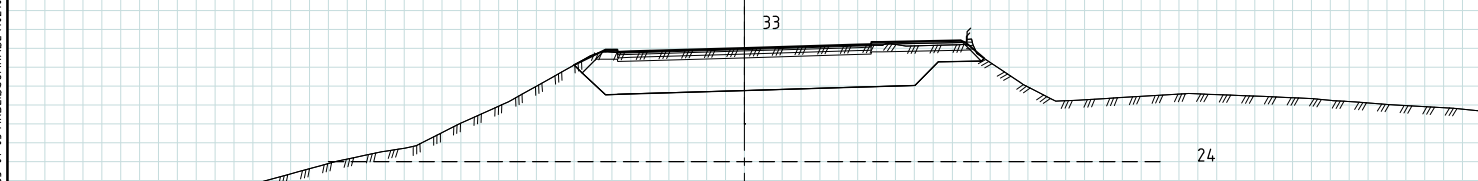
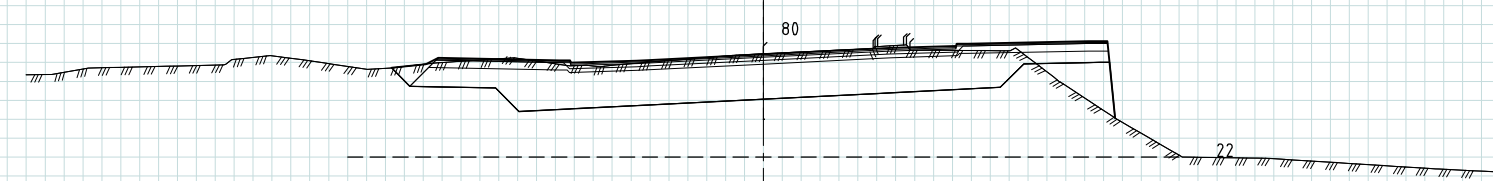
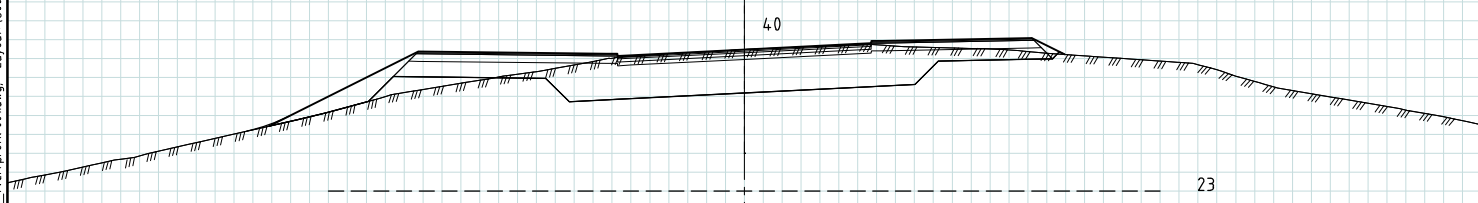
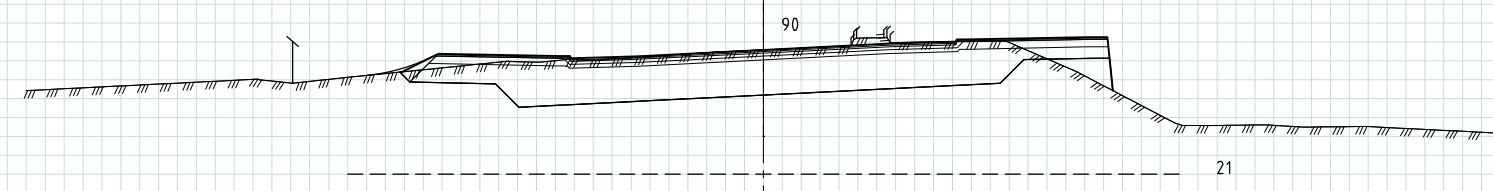
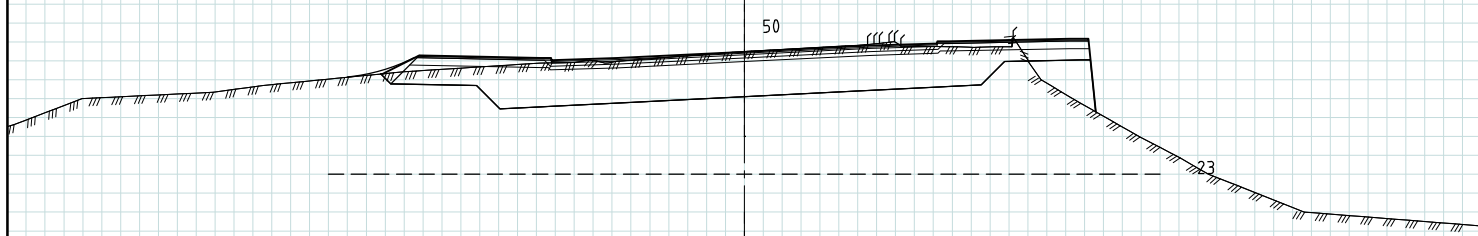
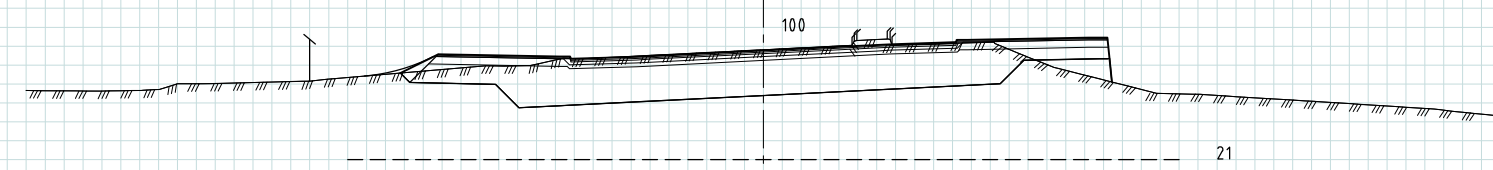
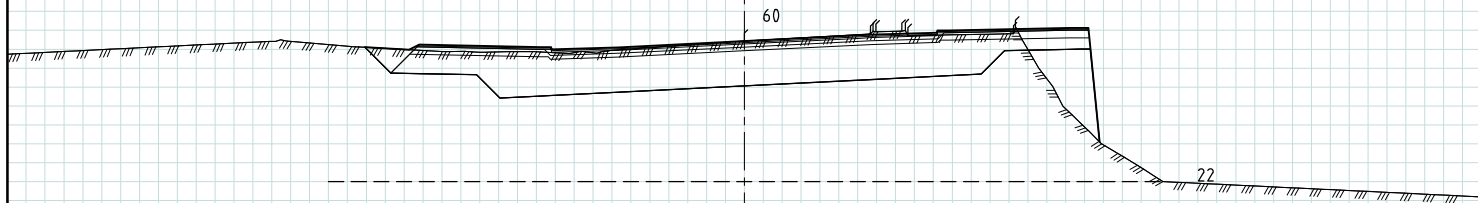


\\ms2-nasuni-01\prosjekt\10210433-01\10210433-01\10210433-01-04-TEGNINGER\lay_01-04_Tverrprofil_001.dwg - Layout: U001



- Tegnforklaring**
- Eksist. kantstein - fra innmåling
 - Eksist. mur - fra innmåling
 - Eksist. fasadeliv - fra innmåling

01	Opparbeidelse SVV	06.03.2020	MAREB	KPE	MAN
00	Opparbeidelse SVV	20.12.2019	MAREB	KPE	MAN
Rev.	Beskrivelse	Dato	Tegn.	Kontr.	Godkj.
			RIVei		A1
Bærum kommune			Dato: 20.12.2019		
Stabekk sentrum - detaljplan fylkesvei			Målestokk: 1:100		
TVERRPROFILER			Koordinatsystem: NTM10		
Veimodell: 104.00			Høydesystem: NNZ000		
Profilnr. 33 - 100			Status: Teknisk detaljplan	Konstr./Tegnet: MAREB	Kontrollert: KPE
Opparbeidelse			Tegningsnr.: 10210433-01	Godkjent: U001	Rev.: 01
www.multiconsult.no					